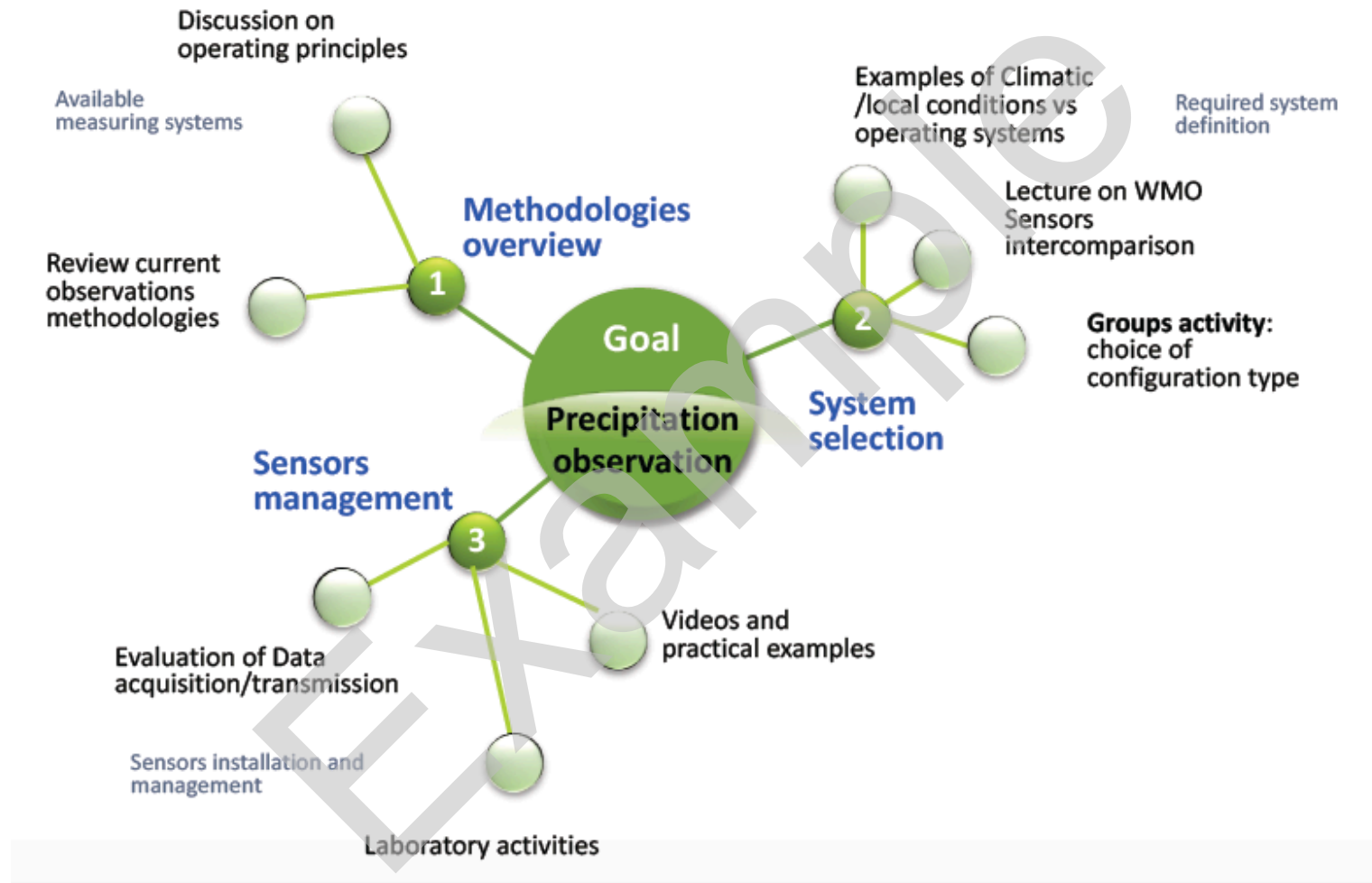
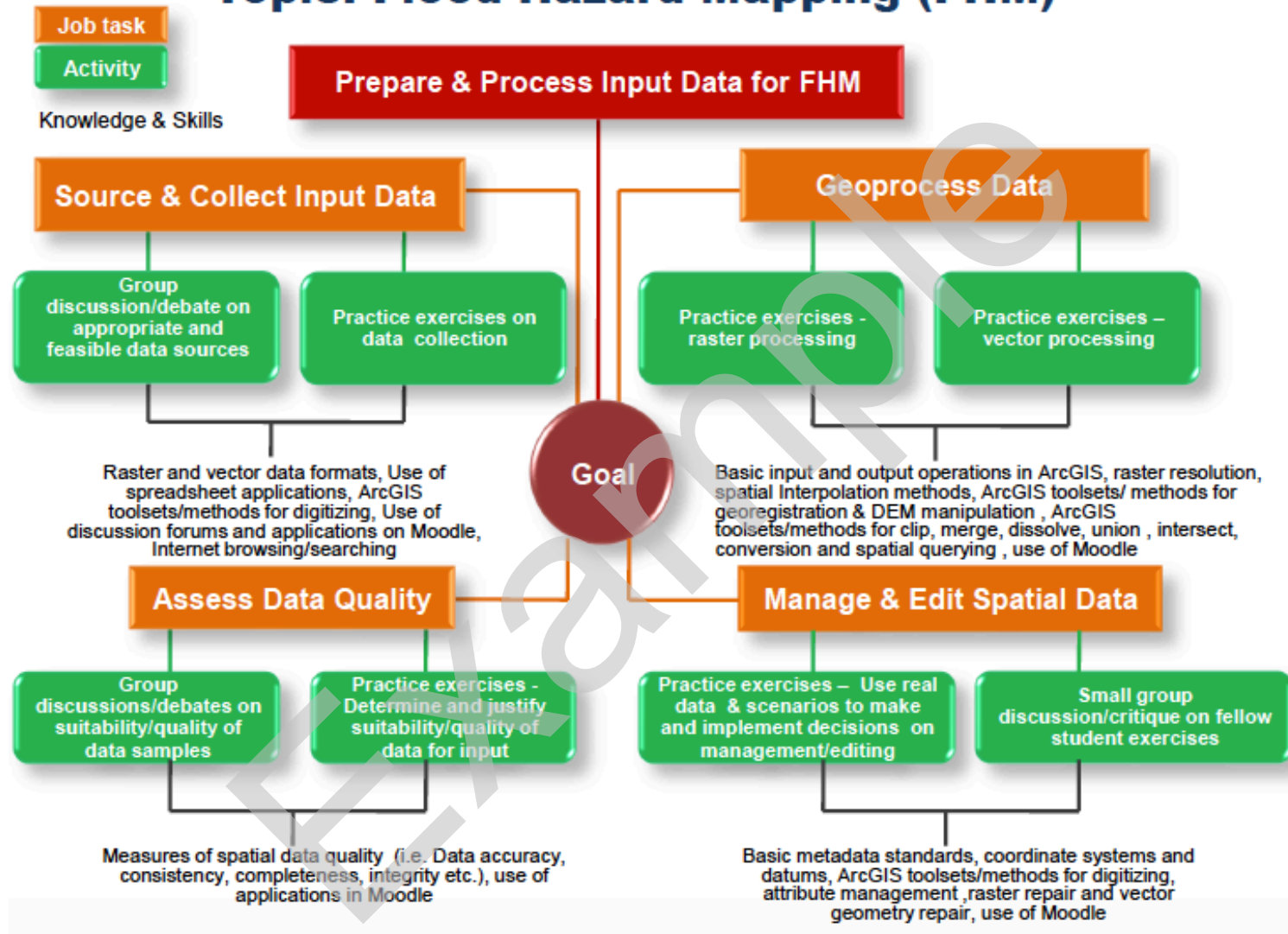


Design a precipitation observation system



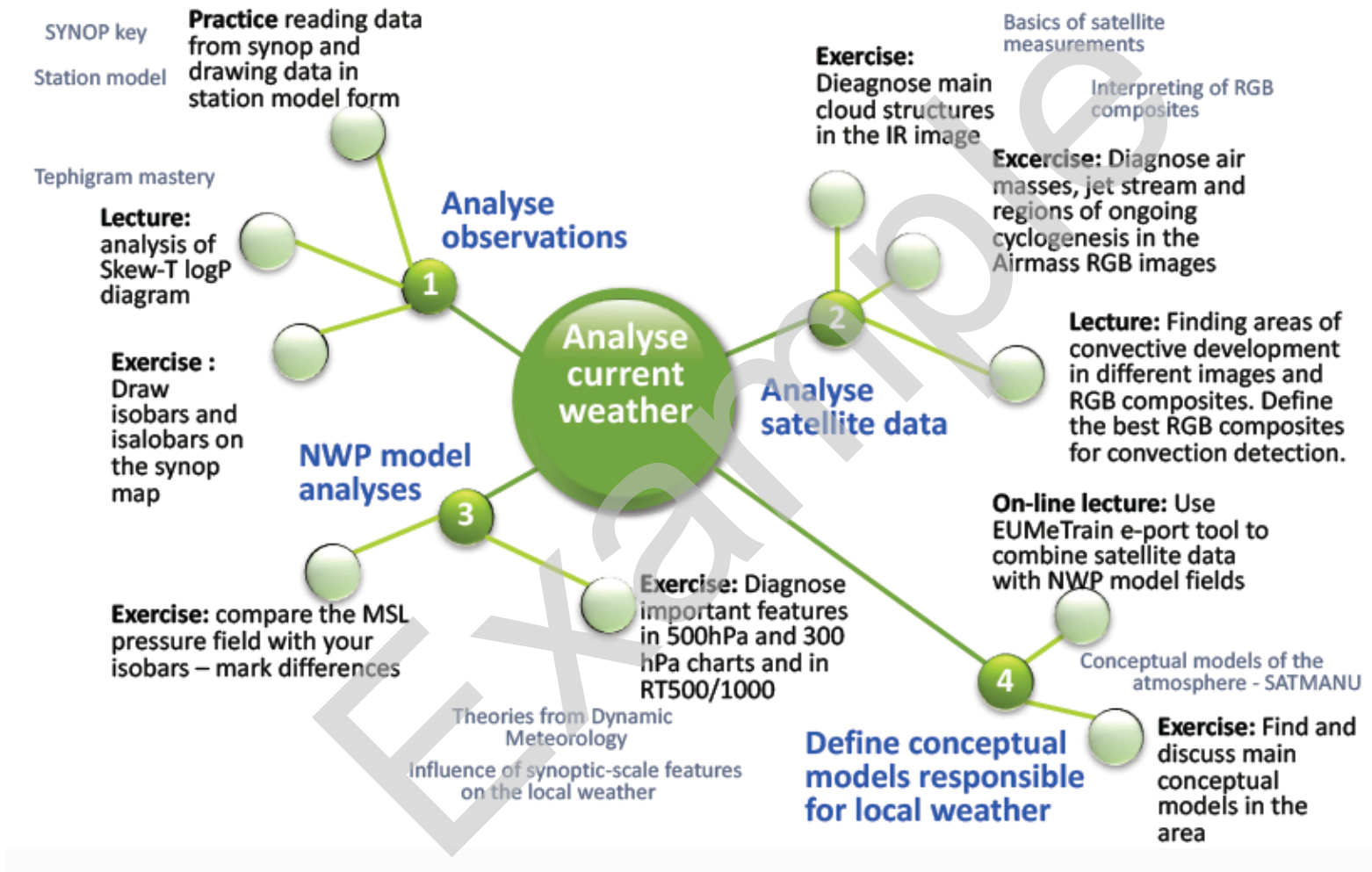
Francesco Sabatini

Topic: Flood Hazard Mapping (FHM)



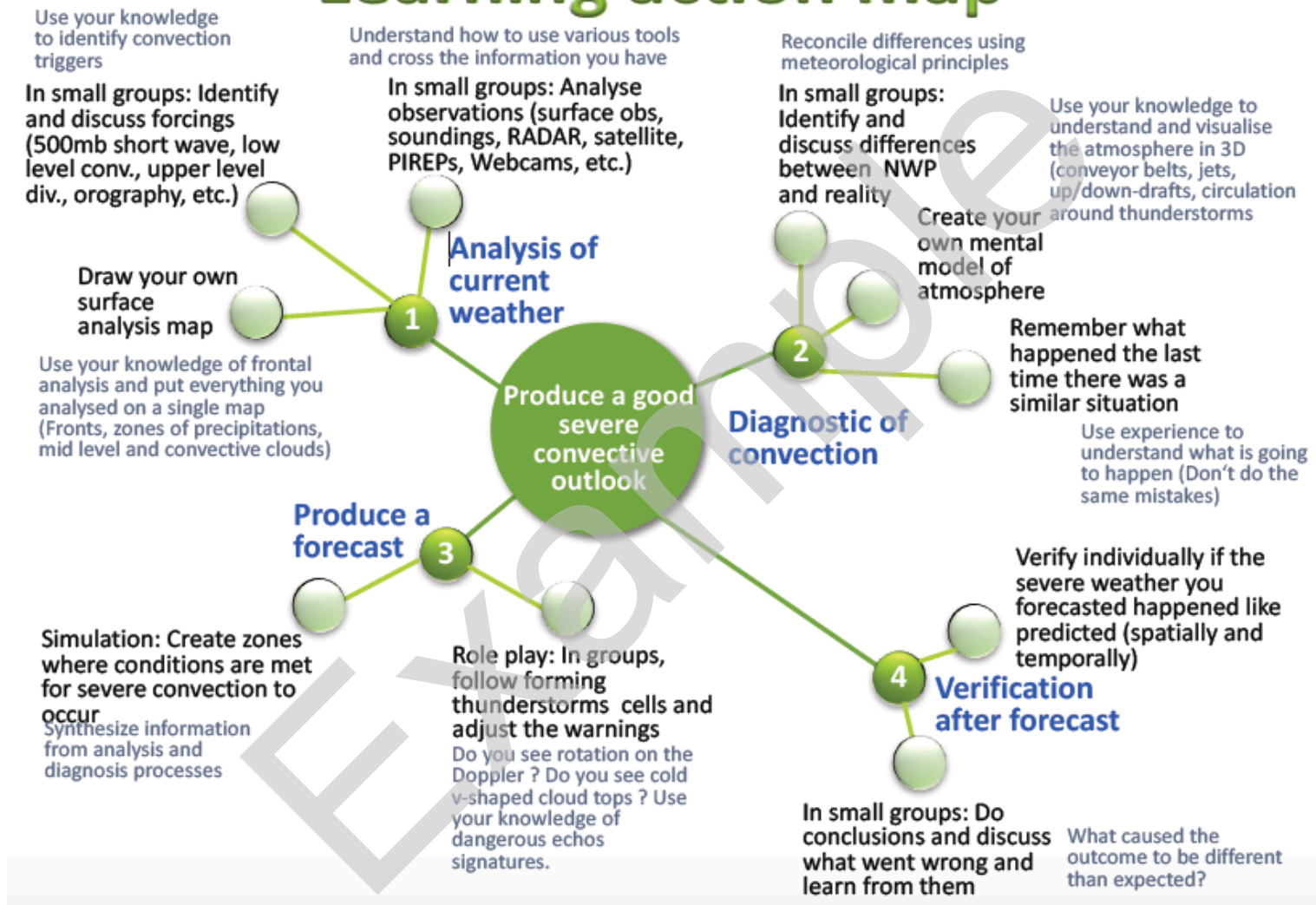
Grahame Niles

Topic: Current weather analysis

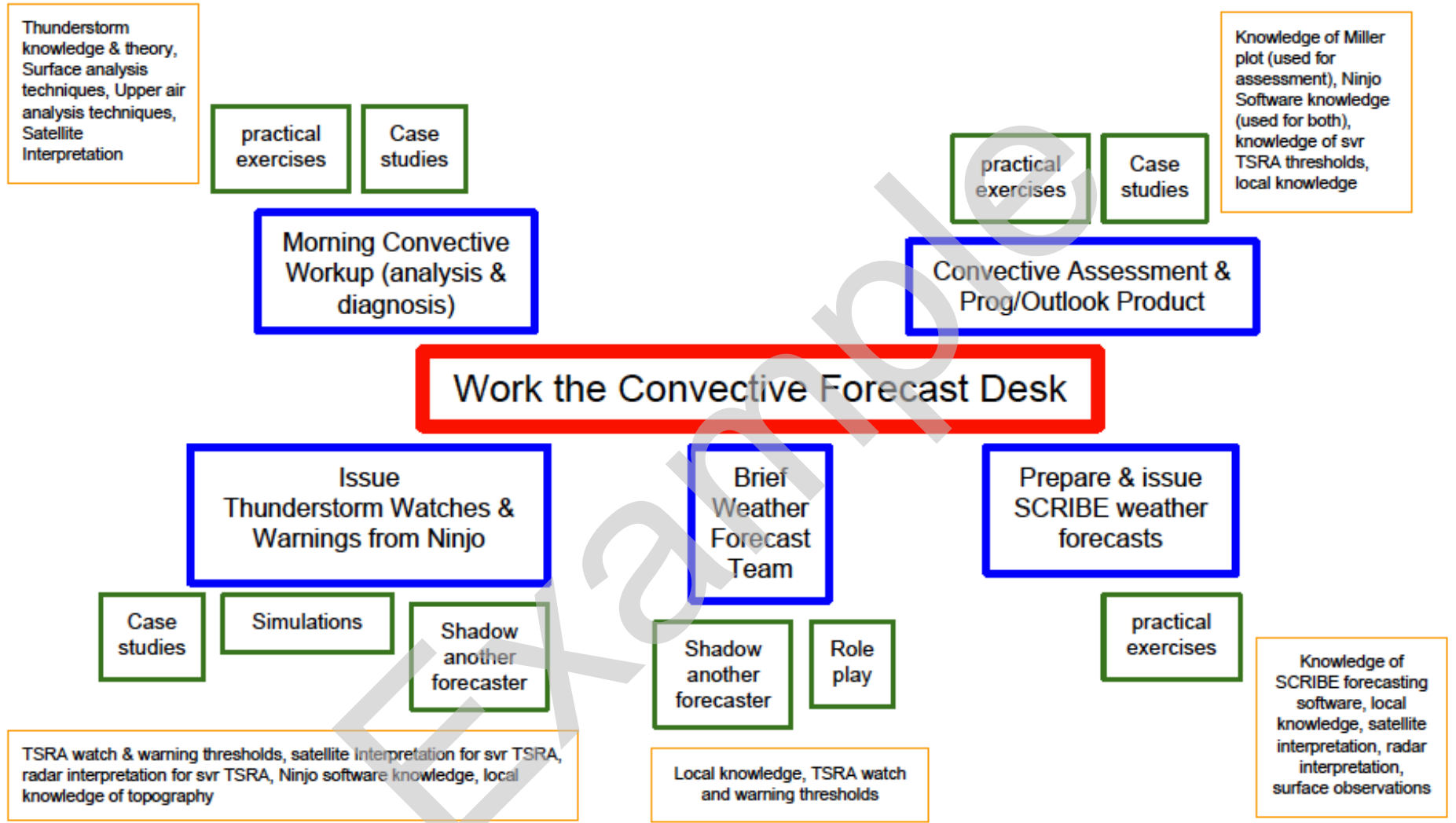


Natasa Strelec Mahovic

Learning action map



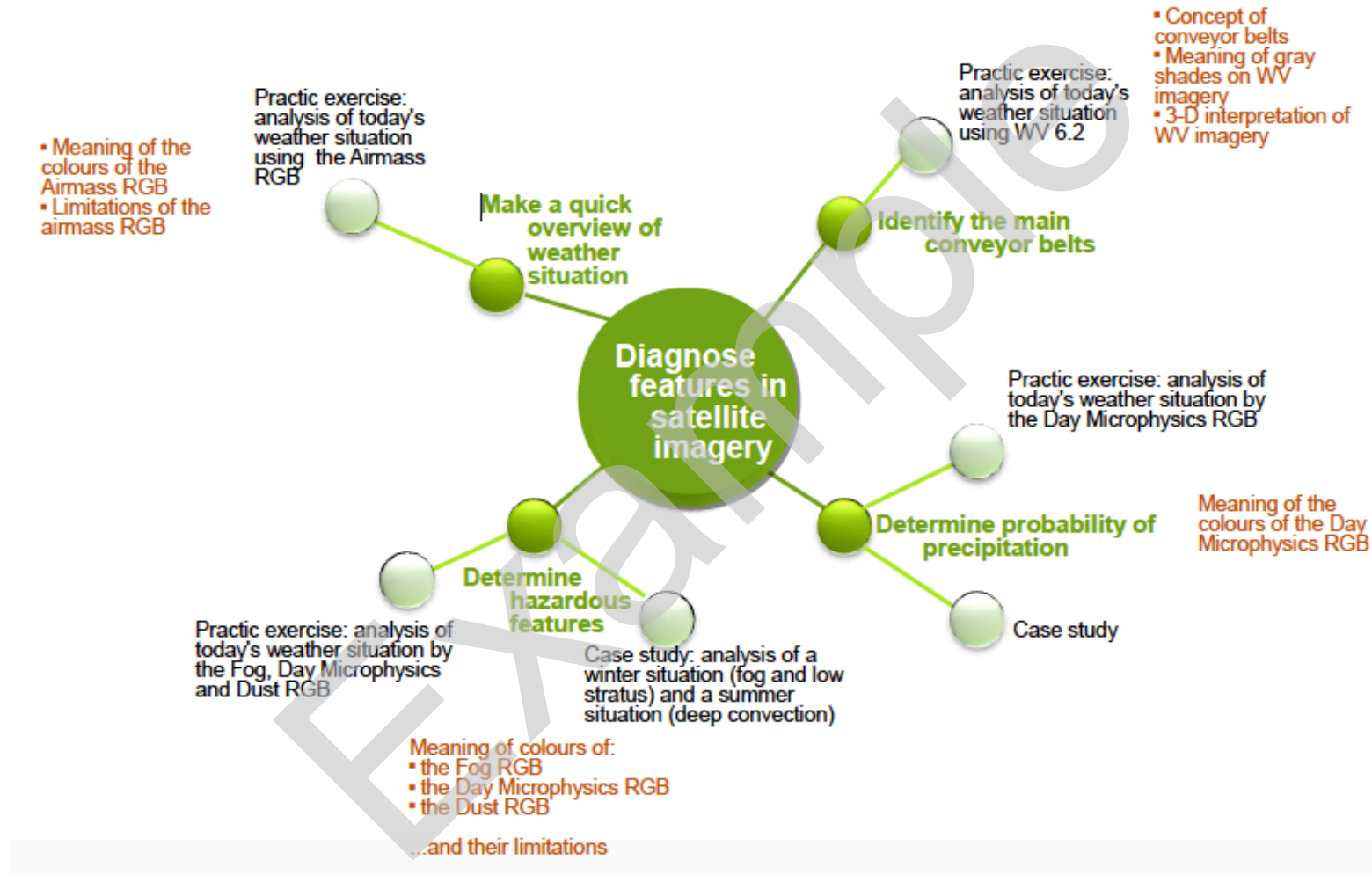
Jean-Philippe Begin



Ross Macdonald

Learning Action Map

One of the learning outcomes of the course I'm preparing is: *use appropriate RGB satellite products*



Tamara Gnjidic Vuksa